

# SISTEMA ACTUN KOH

## QUINTANA ROO, MEXICO

16,917 ft



### LEGEND

- MAINLINE
- - - LINE SURVEY ONLY
- · · · · UNSURVEYED LINE
- - - SHALLOWER LINE
- AIR DOME
- DRY CAVE
- OPEN WATER
- CEILING ROOTS
- WATER FLOW
- ROCKS ON FLOOR
- FLOOR TO CEILING COLUMN
- GUIDELINE DEPTH
- MINOR RESTRICTIONS
- SIDEMOUNT PASSAGE
- SPELETHEMS



Low area in the Attic




Collapsed Rocks in Bear's Den



Diver in one of many decorated air domes



Fossilized conch shell



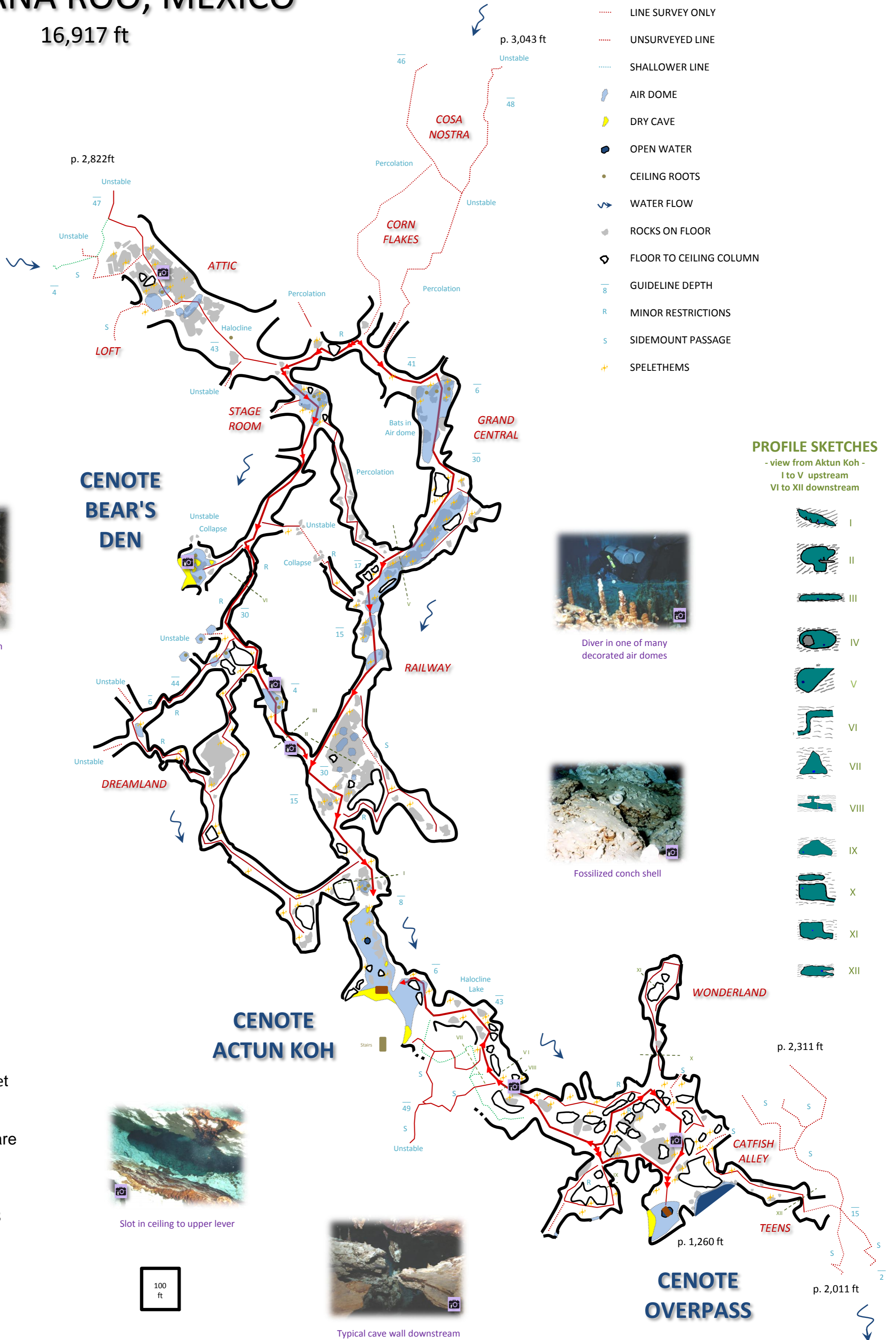
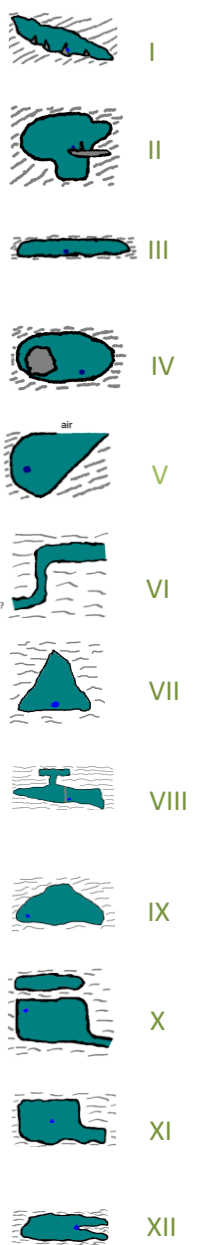
Slot in ceiling to upper lever



Typical cave wall downstream

### PROFILE SKETCHES

- view from Aktun Koh -  
I to V upstream  
VI to XII downstream



**CARTOGRAPHY**  
Richard Wylde  
Fred Devos

**PRINCIPAL EXPLORERS**  
German Mendosa  
Edsel Rios Del Rios  
Christian Thomas  
Claude Touloumdjain  
Bernd Birnbach  
Yair Azubel  
Christophe Le Maillot  
Fred Devos

All measurements in Feet  
BCRA grade 3B

Penetration distances are  
shortest route from  
**Cenote Actun Koh**  
UTM WGS84  
16Q 471936 2265938

MAFIA MAPS™  
Edition 1.1, AUG 2011

